



# Gatwick Airport Northern Runway Project

Environmental Statement  
Landscape, Townscape and Visual Resources Figures – Part 3

**Book 5**

VERSION: 2.0

DATE: MARCH 2024

Application Document Ref: 5.2

PINS Reference Number: TR020005





Multi-storey Car  
Park Y

Hotel on Car  
Park H site

Works and extensions  
to North Terminal

Replacement  
CARE facility

Pier 7

Aircraft Hangar

PROPOSED WIRELINE

PROPOSED MASSING OUTLINE

PROPOSED MASSING HIDDEN OUTLINE

11055-0507-28



DATE OF PHOTO: 07/01/2019  
LENS TYPE: 50mm

DISTANCE TO SITE: 2.58 km  
OS REFERENCE: 524141, 143478

DIRECTION TO SITE: southeast  
VIEWPOINT HEIGHT: 94 m AOD

HORIZONTAL FIELD OF VIEW: 39.6°  
VIEW AT ARMS LENGTH

DOCUMENT: Environmental Statement  
FIGURE TITLE: Single Frame Wireline - Winter Viewpoint 15

March 2024 Revision  
FIGURE NO: 8.9.56





EXISTING VIEW



PROPOSED WIRELINE

PROPOSED MASSING OUTLINE —

PROPOSED MASSING HIDDEN OUTLINE - -

11055-0507-28



DATE OF PHOTO: 04/03/2019  
LENS TYPE: 50mm

DISTANCE TO SITE: 5.82 km  
OS REFERENCE: 533285, 135500

DIRECTION TO SITE: northwest  
VIEWPOINT HEIGHT: 163 m AOD

HORIZONTAL FIELD OF VIEW: 90°  
FOR CONTEXT ONLY

DOCUMENT: Environmental Statement  
DRAWING TITLE: Existing and Proposed Wireline - Winter Viewpoint 16

March 2024 Revision  
FIGURE NO: 8.9.57





PROPOSED WIRELINE

PROPOSED MASSING OUTLINE — PROPOSED MASSING HIDDEN OUTLINE - -

11055-0507-28



DATE OF PHOTO: 04/03/2019  
LENS TYPE: 50mm

DISTANCE TO SITE: 5.82 km  
OS REFERENCE: 533285, 135500

DIRECTION TO SITE: northwest  
VIEWPOINT HEIGHT: 163 m AOD

HORIZONTAL FIELD OF VIEW: 39.6°  
VIEW AT ARMS LENGTH


DOCUMENT: Environmental Statement  
DRAWING TITLE: Single Frame Wireline - Winter Viewpoint 16

March 2024 Revision  
FIGURE NO: 8.9.58





EXISTING VIEW



PROPOSED WIRELINE

PROPOSED MASSING OUTLINE — PROPOSED MASSING HIDDEN OUTLINE — —

11055-0507-28





PROPOSED WIRELINE

PROPOSED MASSING OUTLINE — PROPOSED MASSING HIDDEN OUTLINE - -

11055-0507-28





EXISTING VIEW



PROPOSED WIRELINE

PROPOSED CONSTRUCTION OUTLINE

PROPOSED HIDDEN CONSTRUCTION OUTLINE

PROPOSED MASSING OUTLINE

PROPOSED HIDDEN MASSING OUTLINE

11055-0507-19



DATE OF PHOTO: 18/12/2019  
LENS TYPE: 50mm

DISTANCE TO SITE: 5.47 km  
OS REFERENCE: 527545, 134560

DIRECTION TO SITE: north  
VIEWPOINT HEIGHT: 100 m AOD

HORIZONTAL FIELD OF VIEW: 90°  
FOR CONTEXT ONLY

DOCUMENT: Environmental Statement  
DRAWING TITLE: Existing and Proposed Wireline - Winter Viewpoint 17

FIGURE NO: 8.9.61





PROPOSED WIRELINE

PROPOSED CONSTRUCTION OUTLINE

PROPOSED CONSTRUCTION MASSING OUTLINE

PROPOSED MASSING OUTLINE

PROPOSED HIDDEN MASSING OUTLINE

11055-0507-19



DATE OF PHOTO: 18/12/2019  
LENS TYPE: 50mm

DISTANCE TO SITE: 5.47 km  
OS REFERENCE: 527545, 134560

DIRECTION TO SITE: north  
VIEWPOINT HEIGHT: 100 m AOD

HORIZONTAL FIELD OF VIEW: 39.6°  
VIEW AT ARMS LENGTH

DOCUMENT: Environmental Statement  
DRAWING TITLE: Single Frame Wireline - Winter Viewpoint 17

FIGURE NO: 8.9.62





EXISTING VIEW



PROPOSED WIRELINE

PROPOSED CONSTRUCTION OUTLINE —

PROPOSED HIDDEN CONSTRUCTION OUTLINE - -

PROPOSED MASSING OUTLINE —

PROPOSED HIDDEN MASSING OUTLINE - -

11055-0507-19



DATE OF PHOTO: 01/07/2019  
LENS TYPE: 50mm

DISTANCE TO SITE: 5.47 km  
OS REFERENCE: 527545, 134560

DIRECTION TO SITE: north  
VIEWPOINT HEIGHT: 100 m AOD

HORIZONTAL FIELD OF VIEW: 90°  
FOR CONTEXT ONLY

DOCUMENT: Environmental Statement  
DRAWING TITLE: Existing and Proposed Wireline - Summer Viewpoint 17

FIGURE NO: 8.9.63





PROPOSED WIRELINE

PROPOSED CONSTRUCTION OUTLINE

PROPOSED CONSTRUCTION MASSING OUTLINE

PROPOSED MASSING OUTLINE

PROPOSED HIDDEN MASSING OUTLINE

11055-0507-19



DATE OF PHOTO: 01/07/2019  
LENS TYPE: 50mm

DISTANCE TO SITE: 5.47 km  
OS REFERENCE: 527545, 134560

DIRECTION TO SITE: north  
VIEWPOINT HEIGHT: 100 m AOD


HORIZONTAL FIELD OF VIEW: 39.6°  
VIEW AT ARMS LENGTH

DOCUMENT: Environmental Statement  
DRAWING TITLE: Single Frame Wireline - Summer Viewpoint 17

FIGURE NO: 8.9.64




← Vegetation to be removed and replanted



EXISTING VIEW

North Terminal roundabout flyover

Surface access satellite construction compound South Terminal



PROPOSED WIRELINE

PROPOSED CONSTRUCTION OUTLINE

PROPOSED HIDDEN CONSTRUCTION OUTLINE

PROPOSED MASSING OUTLINE

PROPOSED HIDDEN MASSING OUTLINE

11055-0507-19



DATE OF PHOTO: 06/02/2023  
LENS TYPE: 50mm

DISTANCE TO SITE: 0 m  
OS REFERENCE: 527826, 141923


DIRECTION TO SITE: east  
VIEWPOINT HEIGHT: 60 m AOD

HORIZONTAL FIELD OF VIEW: 90°  
FOR CONTEXT ONLY

DOCUMENT: Environmental Statement  
DRAWING TITLE: Existing and Proposed Wireline - Winter Viewpoint 18

FIGURE NO: 8.9.65





Surface access satellite  
construction compound  
South Terminal

PROPOSED WIRELINE      PROPOSED CONSTRUCTION OUTLINE      PROPOSED CONSTRUCTION MASSING OUTLINE      PROPOSED MASSING OUTLINE      PROPOSED HIDDEN MASSING OUTLINE

11055-0507-19



DATE OF PHOTO: 06/02/2023  
LENS TYPE: 50mm

DISTANCE TO SITE: 0 m  
OS REFERENCE: 527826, 141923

DIRECTION TO SITE: east  
VIEWPOINT HEIGHT: 60 m AOD

HORIZONTAL FIELD OF VIEW: 39.6°  
VIEW AT ARMS LENGTH

DOCUMENT: Environmental Statement  
DRAWING TITLE: Single Frame Wireline - Winter Viewpoint 18


FIGURE NO: 8.9.66



← Vegetation to be removed and replanted



EXISTING VIEW



PROPOSED WIRELINE

PROPOSED CONSTRUCTION OUTLINE

PROPOSED HIDDEN CONSTRUCTION OUTLINE

PROPOSED MASSING OUTLINE

PROPOSED HIDDEN MASSING OUTLINE

11055-0507-19



DATE OF PHOTO: 09/05/2020  
LENS TYPE: 50mm

DISTANCE TO SITE: 0 m  
OS REFERENCE: 527826, 141923


DIRECTION TO SITE: east  
VIEWPOINT HEIGHT: 60 m AOD

HORIZONTAL FIELD OF VIEW: 90°  
FOR CONTEXT ONLY

DOCUMENT: Environmental Statement  
DRAWING TITLE: Existing and Proposed Wireline - Summer Viewpoint 18

FIGURE NO: 8.9.67





Surface access satellite  
construction compound  
South Terminal

PROPOSED WIRELINE

PROPOSED CONSTRUCTION OUTLINE

PROPOSED CONSTRUCTION MASSING OUTLINE

PROPOSED MASSING OUTLINE

PROPOSED HIDDEN MASSING OUTLINE

11055-0507-19



DATE OF PHOTO: 09/05/2020  
LENS TYPE: 50mm

DISTANCE TO SITE: 0 m  
OS REFERENCE: 527826, 141923

DIRECTION TO SITE: east  
VIEWPOINT HEIGHT: 60 m AOD

HORIZONTAL FIELD OF VIEW: 39.6°  
VIEW AT ARMS LENGTH

DOCUMENT: Environmental Statement  
DRAWING TITLE: Single Frame Wireline - Summer Viewpoint 18

FIGURE NO: 8.9.68





EXISTING VIEW



PROPOSED WIRELINE

PROPOSED CONSTRUCTION OUTLINE

PROPOSED HIDDEN CONSTRUCTION OUTLINE

PROPOSED MASSING OUTLINE

PROPOSED HIDDEN MASSING OUTLINE

11055-0507-19



DATE OF PHOTO: 06/01/2023  
LENS TYPE: 50mm

DISTANCE TO SITE: 0 m  
OS REFERENCE: 527711, 142227

DIRECTION TO SITE: northeast  
VIEWPOINT HEIGHT: 56 m AOD

HORIZONTAL FIELD OF VIEW: 90°  
FOR CONTEXT ONLY

DOCUMENT: Environmental Statement  
DRAWING TITLE: Existing and Proposed Wireline - Winter Viewpoint 19

FIGURE NO: 8.9.69





PROPOSED WIRELINE

PROPOSED CONSTRUCTION OUTLINE

PROPOSED CONSTRUCTION MASSING OUTLINE

PROPOSED MASSING OUTLINE

PROPOSED HIDDEN MASSING OUTLINE

11055-0507-19



DATE OF PHOTO: 06/01/2023  
LENS TYPE: 50mm

DISTANCE TO SITE: 0 m  
OS REFERENCE: 527711, 142227


DIRECTION TO SITE: northeast  
VIEWPOINT HEIGHT: 56 m AOD

HORIZONTAL FIELD OF VIEW: 39.6°  
VIEW AT ARMS LENGTH

DOCUMENT: Environmental Statement  
DRAWING TITLE: Single Frame Wireline - Winter Viewpoint 19

FIGURE NO: 8.9.70





EXISTING VIEW



PROPOSED WIRELINE

PROPOSED CONSTRUCTION OUTLINE

PROPOSED HIDDEN CONSTRUCTION OUTLINE

PROPOSED MASSING OUTLINE

PROPOSED HIDDEN MASSING OUTLINE

11055-0507-19



DATE OF PHOTO: 26/05/2020  
LENS TYPE: 50mm

DISTANCE TO SITE: 0 m  
OS REFERENCE: 527711, 142227

DIRECTION TO SITE: northeast  
VIEWPOINT HEIGHT: 56 m AOD

HORIZONTAL FIELD OF VIEW: 90°  
FOR CONTEXT ONLY

DOCUMENT: Environmental Statement  
DRAWING TITLE: Existing and Proposed Wireline - Summer Viewpoint 19

FIGURE NO: 8.9.71





PROPOSED WIRELINE

PROPOSED CONSTRUCTION OUTLINE

PROPOSED CONSTRUCTION MASSING OUTLINE

PROPOSED MASSING OUTLINE

PROPOSED HIDDEN MASSING OUTLINE

11055-0507-19



DATE OF PHOTO: 26/05/2020  
LENS TYPE: 50mm

DISTANCE TO SITE: 0 m  
OS REFERENCE: 527711, 142227


DIRECTION TO SITE: northeast  
VIEWPOINT HEIGHT: 56 m AOD

HORIZONTAL FIELD OF VIEW: 39.6°  
VIEW AT ARMS LENGTH

DOCUMENT: Environmental Statement  
DRAWING TITLE: Single Frame Wireline - Summer Viewpoint 19


FIGURE NO: 8.9.72





EXISTING VIEW

Longbridge roundabout temporary contractor compound



PROPOSED WIRELINE

PROPOSED CONSTRUCTION OUTLINE

PROPOSED HIDDEN CONSTRUCTION OUTLINE

PROPOSED MASSING OUTLINE

PROPOSED HIDDEN MASSING OUTLINE

11055-0507-19



DATE OF PHOTO: 06/01/2023  
LENS TYPE: 50mm

DISTANCE TO SITE: 0 m  
OS REFERENCE: 527438, 142488


DIRECTION TO SITE: east  
VIEWPOINT HEIGHT: 56 m AOD

HORIZONTAL FIELD OF VIEW: 90°  
FOR CONTEXT ONLY

DOCUMENT: Environmental Statement  
DRAWING TITLE: Existing and Proposed Wireline - Winter Viewpoint 20

FIGURE NO: 8.9.73





PROPOSED WIRELINE

PROPOSED CONSTRUCTION OUTLINE

PROPOSED CONSTRUCTION MASSING OUTLINE

PROPOSED MASSING OUTLINE

PROPOSED HIDDEN MASSING OUTLINE

11055-0507-19



DATE OF PHOTO: 06/01/2023  
LENS TYPE: 50mm

DISTANCE TO SITE: 0 m  
OS REFERENCE: 527438, 142488

DIRECTION TO SITE: east  
VIEWPOINT HEIGHT: 56 m AOD

HORIZONTAL FIELD OF VIEW: 39.6°  
VIEW AT ARMS LENGTH

DOCUMENT: Environmental Statement  
DRAWING TITLE: Single Frame Wireline - Winter Viewpoint 20

FIGURE NO: 8.9.74



← Vegetation to be removed and replanted



EXISTING VIEW

Longbridge roundabout temporary contractor compound



PROPOSED WIRELINE

PROPOSED CONSTRUCTION OUTLINE

PROPOSED HIDDEN CONSTRUCTION OUTLINE

PROPOSED MASSING OUTLINE

PROPOSED HIDDEN MASSING OUTLINE



DATE OF PHOTO: 09/05/2020  
LENS TYPE: 50mm

DISTANCE TO SITE: 0 m  
OS REFERENCE: 527438, 142488

DIRECTION TO SITE: east  
VIEWPOINT HEIGHT: 56 m AOD

HORIZONTAL FIELD OF VIEW: 90°  
FOR CONTEXT ONLY

DOCUMENT: Environmental Statement  
DRAWING TITLE: Existing and Proposed Wireline - Summer Viewpoint 20

FIGURE NO: 8.9.75

11055-0507-19





PROPOSED WIRELINE

PROPOSED CONSTRUCTION OUTLINE

PROPOSED CONSTRUCTION MASSING OUTLINE

PROPOSED MASSING OUTLINE

PROPOSED HIDDEN MASSING OUTLINE

11055-0507-19



DATE OF PHOTO: 09/05/2020  
LENS TYPE: 50mm

DISTANCE TO SITE: 0 m  
OS REFERENCE: 527438, 142488

DIRECTION TO SITE: east  
VIEWPOINT HEIGHT: 56 m AOD

HORIZONTAL FIELD OF VIEW: 39.6°  
VIEW AT ARMS LENGTH

DOCUMENT: Environmental Statement  
DRAWING TITLE: Single Frame Wireline - Summer Viewpoint 20

FIGURE NO: 8.9.76





EXISTING VIEW



PROPOSED WIRELINE

PROPOSED CONSTRUCTION OUTLINE

PROPOSED HIDDEN CONSTRUCTION OUTLINE

PROPOSED MASSING OUTLINE

PROPOSED HIDDEN MASSING OUTLINE

11055-0507-19



DATE OF PHOTO: 06/01/2023  
LENS TYPE: 50mm

DISTANCE TO SITE: 10 m  
OS REFERENCE: 527614, 142684

DIRECTION TO SITE: southwest  
VIEWPOINT HEIGHT: 57 m AOD

HORIZONTAL FIELD OF VIEW: 90°  
FOR CONTEXT ONLY

DOCUMENT: Environmental Statement  
DRAWING TITLE: Existing and Proposed Wireline - Winter Viewpoint 21

FIGURE NO: 8.9.77





Hotel at car park Y



PROPOSED WIRELINE

PROPOSED CONSTRUCTION OUTLINE

PROPOSED CONSTRUCTION MASSING OUTLINE

PROPOSED MASSING OUTLINE

PROPOSED HIDDEN MASSING OUTLINE

11055-0507-19



DATE OF PHOTO: 06/01/2023  
LENS TYPE: 50mm

DISTANCE TO SITE: 0 m  
OS REFERENCE: 527614, 142684

DIRECTION TO SITE: southwest  
VIEWPOINT HEIGHT: 57 m AOD

HORIZONTAL FIELD OF VIEW: 39.6°  
VIEW AT ARMS LENGTH


DOCUMENT: Environmental Statement  
DRAWING TITLE: Single Frame Wireline - Winter Viewpoint 21

FIGURE NO: 8.9.78





EXISTING VIEW



PROPOSED WIRELINE

PROPOSED CONSTRUCTION OUTLINE

PROPOSED HIDDEN CONSTRUCTION OUTLINE

PROPOSED MASSING OUTLINE

PROPOSED HIDDEN MASSING OUTLINE

11055-0507-19



DATE OF PHOTO: 09/05/2020  
LENS TYPE: 50mm

DISTANCE TO SITE: 10 m  
OS REFERENCE: 527614, 142684

DIRECTION TO SITE: southwest  
VIEWPOINT HEIGHT: 57 m AOD

HORIZONTAL FIELD OF VIEW: 90°  
FOR CONTEXT ONLY

DOCUMENT: Environmental Statement  
DRAWING TITLE: Existing and Proposed Wireline - Summer Viewpoint 21

FIGURE NO: 8.9.79





Hotel at car park Y



PROPOSED WIRELINE

PROPOSED CONSTRUCTION OUTLINE

PROPOSED CONSTRUCTION MASSING OUTLINE

PROPOSED MASSING OUTLINE

PROPOSED HIDDEN MASSING OUTLINE

11055-0507-19



DATE OF PHOTO: 09/05/2020  
LENS TYPE: 50mm

DISTANCE TO SITE: 0 m  
OS REFERENCE: 527614, 142684

DIRECTION TO SITE: southwest  
VIEWPOINT HEIGHT: 57 m AOD

HORIZONTAL FIELD OF VIEW: 39.6°  
VIEW AT ARMS LENGTH

DOCUMENT: Environmental Statement  
DRAWING TITLE: Single Frame Wireline - Summer Viewpoint 21

FIGURE NO: 8.9.80



Vegetation to be removed and partially replanted

Vegetation to be removed and replanted



EXISTING VIEW


Hotel/Offices & MSCP at car park carpark H

Hotel north of MSCP3

South Terminal roundabout flyover

Car park J

MAI main contractor compound



PROPOSED WIRELINE

PROPOSED CONSTRUCTION OUTLINE

PROPOSED HIDDEN CONSTRUCTION OUTLINE

PROPOSED MASSING OUTLINE

PROPOSED HIDDEN MASSING OUTLINE

11055-0507-19



DATE OF PHOTO: 06/01/2023  
LENS TYPE: 50mm

DISTANCE TO SITE: 0 m  
OS REFERENCE: 528086, 141981


DIRECTION TO SITE: southeast  
VIEWPOINT HEIGHT: 59 m AOD

HORIZONTAL FIELD OF VIEW: 90°  
FOR CONTEXT ONLY

DOCUMENT: Environmental Statement  
DRAWING TITLE: Existing and Proposed Wireline - Winter Viewpoint 22a

FIGURE NO: 8.9.81





PROPOSED WIRELINE

PROPOSED CONSTRUCTION OUTLINE

PROPOSED CONSTRUCTION MASSING OUTLINE

PROPOSED MASSING OUTLINE

PROPOSED HIDDEN MASSING OUTLINE

11055-0507-19



DATE OF PHOTO: 06/01/2023  
LENS TYPE: 50mm

DISTANCE TO SITE: 0 m  
OS REFERENCE: 528086, 141981

DIRECTION TO SITE: southeast  
VIEWPOINT HEIGHT: 59 m AOD

HORIZONTAL FIELD OF VIEW: 39.6°  
VIEW AT ARMS LENGTH

DOCUMENT: Environmental Statement  
DRAWING TITLE: Single Frame Wireline - Winter Viewpoint 22a

FIGURE NO: 8.9.82



Vegetation to be removed and partially replanted

Vegetation to be removed and replanted



EXISTING VIEW

Hotel/Offices & MSCP at car park carpark H

Hotel north of MSCP3

South Terminal roundabout flyover

Car park J

MAI main contractor compound



PROPOSED WIRELINE      PROPOSED CONSTRUCTION OUTLINE      PROPOSED HIDDEN CONSTRUCTION OUTLINE      PROPOSED MASSING OUTLINE      PROPOSED HIDDEN MASSING OUTLINE

11055-0507-19



DATE OF PHOTO: 09/05/2020  
LENS TYPE: 50mm

DISTANCE TO SITE: 0 m  
OS REFERENCE: 528086, 141981

DIRECTION TO SITE: southeast  
VIEWPOINT HEIGHT: 59 m AOD

HORIZONTAL FIELD OF VIEW: 90°  
FOR CONTEXT ONLY

DOCUMENT: Environmental Statement  
DRAWING TITLE: Existing and Proposed Wireline - Summer Viewpoint 22a

FIGURE NO: 8.9.83





PROPOSED WIRELINE

PROPOSED CONSTRUCTION OUTLINE

PROPOSED CONSTRUCTION MASSING OUTLINE

PROPOSED MASSING OUTLINE

PROPOSED HIDDEN MASSING OUTLINE

11055-0507-19



DATE OF PHOTO: 09/05/2020  
LENS TYPE: 50mm

DISTANCE TO SITE: 0 m  
OS REFERENCE: 528086, 141981


DIRECTION TO SITE: southeast  
VIEWPOINT HEIGHT: 59 m AOD

HORIZONTAL FIELD OF VIEW: 39.6°  
VIEW AT ARMS LENGTH

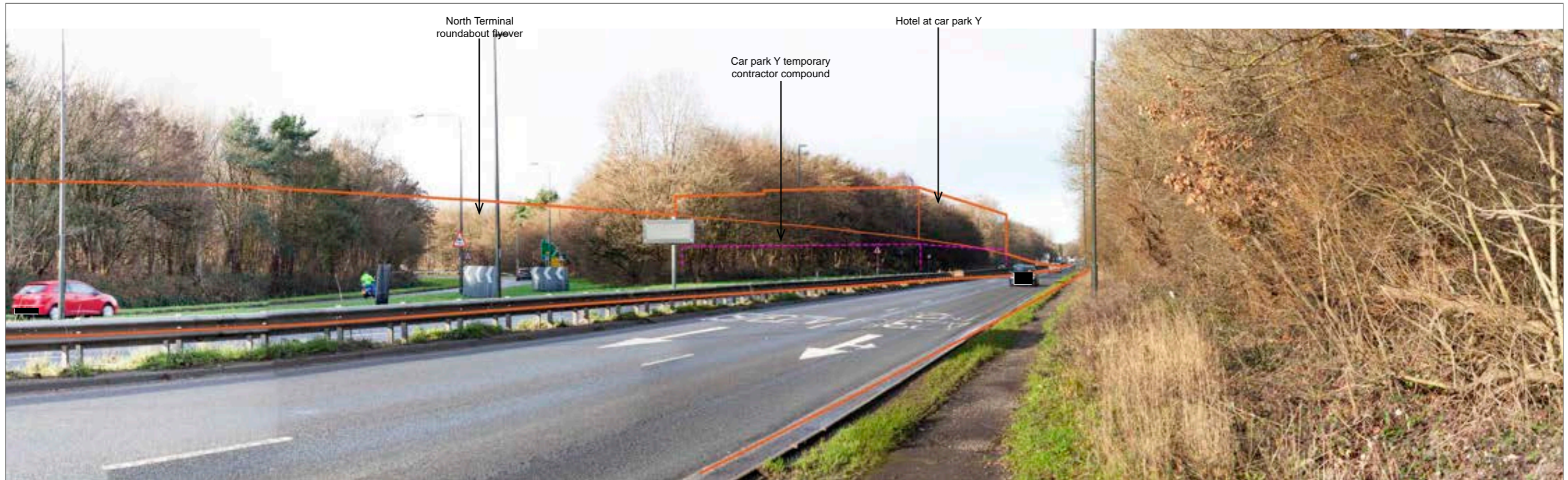
DOCUMENT: Environmental Statement  
DRAWING TITLE: Single Frame Wireline - Summer Viewpoint 22a

FIGURE NO: 8.9.84





EXISTING VIEW



PROPOSED WIRELINE

PROPOSED CONSTRUCTION OUTLINE

PROPOSED HIDDEN CONSTRUCTION OUTLINE

PROPOSED MASSING OUTLINE

PROPOSED HIDDEN MASSING OUTLINE

11055-0507-19



DATE OF PHOTO: 06/01/2023  
LENS TYPE: 50mm

DISTANCE TO SITE: 0 m  
OS REFERENCE: 528086, 141981

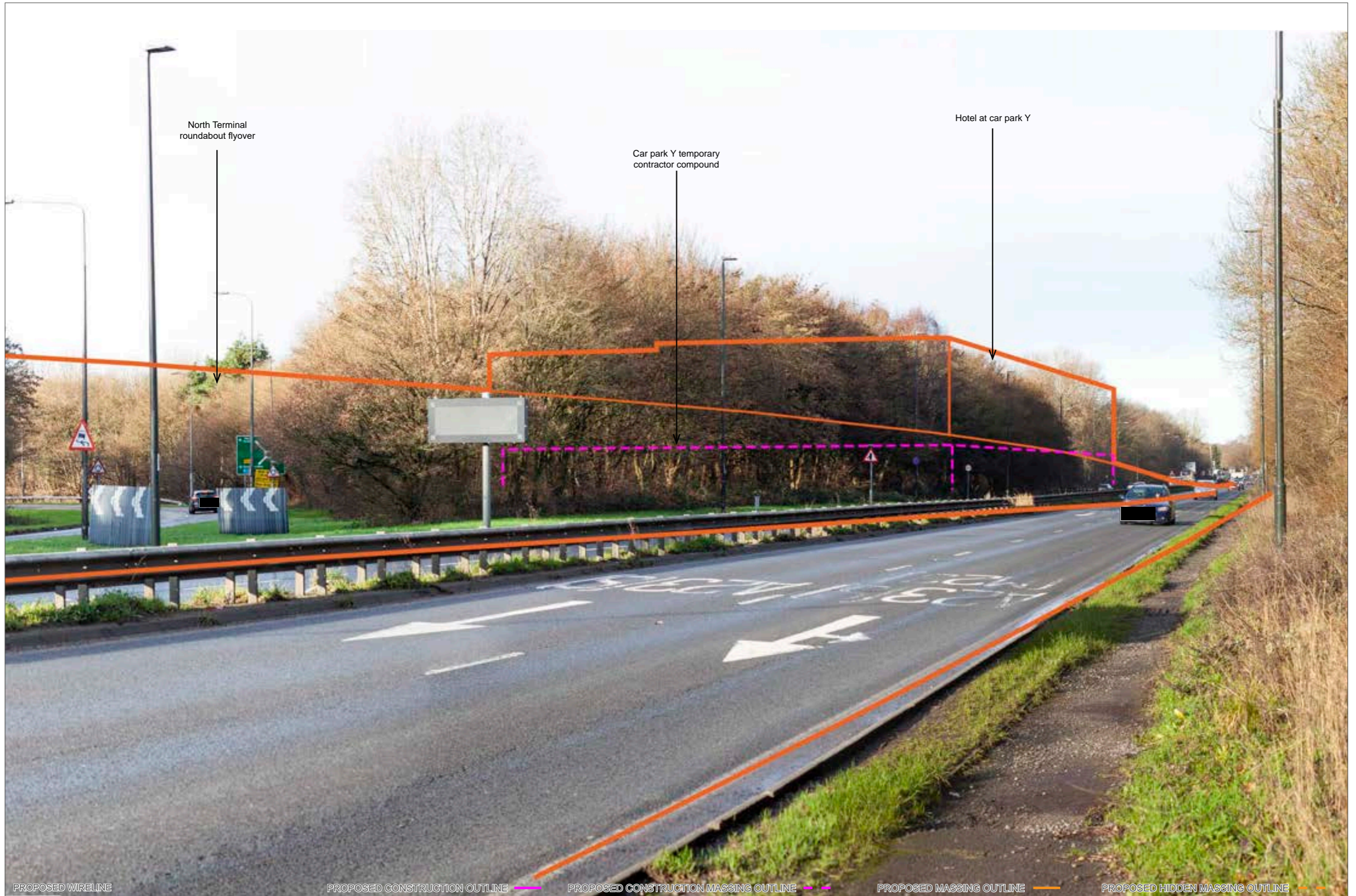
DIRECTION TO SITE: northwest  
VIEWPOINT HEIGHT: 59 m AOD

HORIZONTAL FIELD OF VIEW: 90°  
FOR CONTEXT ONLY

DOCUMENT: Environmental Statement  
DRAWING TITLE: Existing and Proposed Wireline - Winter Viewpoint 22b

FIGURE NO: 8.9.85





North Terminal roundabout flyover

Car park Y temporary contractor compound

Hotel at car park Y

PROPOSED WIRELINE

PROPOSED CONSTRUCTION OUTLINE

PROPOSED CONSTRUCTION MASSING OUTLINE

PROPOSED MASSING OUTLINE

PROPOSED HIDDEN MASSING OUTLINE

11055-0507-19



DATE OF PHOTO: 06/01/2023  
LENS TYPE: 50mm

DISTANCE TO SITE: 0 m  
OS REFERENCE: 528086, 141981


DIRECTION TO SITE: northwest  
VIEWPOINT HEIGHT: 59 m AOD

HORIZONTAL FIELD OF VIEW: 39.6°  
VIEW AT ARMS LENGTH


DOCUMENT: Environmental Statement  
DRAWING TITLE: Single Frame Wireline - Winter Viewpoint 22b

FIGURE NO: 8.9.86





EXISTING VIEW



PROPOSED WIRELINE

PROPOSED CONSTRUCTION OUTLINE

PROPOSED HIDDEN CONSTRUCTION OUTLINE

PROPOSED MASSING OUTLINE

PROPOSED HIDDEN MASSING OUTLINE

11055-0507-19



DATE OF PHOTO: 09/05/2020  
LENS TYPE: 50mm

DISTANCE TO SITE: 0 m  
OS REFERENCE: 528086, 141981


DIRECTION TO SITE: northwest  
VIEWPOINT HEIGHT: 59 m AOD

HORIZONTAL FIELD OF VIEW: 90°  
FOR CONTEXT ONLY

DOCUMENT: Environmental Statement  
DRAWING TITLE: Existing and Proposed Wireline - Summer Viewpoint 22b

FIGURE NO: 8.9.87





PROPOSED WIRELINE

PROPOSED CONSTRUCTION OUTLINE

PROPOSED CONSTRUCTION MASSING OUTLINE

PROPOSED MASSING OUTLINE

PROPOSED HIDDEN MASSING OUTLINE

11055-0507-19



DATE OF PHOTO: 09/05/2020  
LENS TYPE: 50mm

DISTANCE TO SITE: 0 m  
OS REFERENCE: 528086, 141981

DIRECTION TO SITE: northwest  
VIEWPOINT HEIGHT: 59 m AOD

HORIZONTAL FIELD OF VIEW: 39.6°  
VIEW AT ARMS LENGTH

DOCUMENT: Environmental Statement  
DRAWING TITLE: Single Frame Wireline - Summer Viewpoint 22b

FIGURE NO: 8.9.88





EXISTING VIEW



PROPOSED WIRELINE

PROPOSED CONSTRUCTION OUTLINE

PROPOSED HIDDEN CONSTRUCTION OUTLINE

PROPOSED MASSING OUTLINE

PROPOSED HIDDEN MASSING OUTLINE

11055-0507-19



DATE OF PHOTO: 06/01/2023  
LENS TYPE: 50mm

DISTANCE TO SITE: 1 m  
OS REFERENCE: 528708, 141882

DIRECTION TO SITE: south  
VIEWPOINT HEIGHT: 65 m AOD

HORIZONTAL FIELD OF VIEW: 90°  
FOR CONTEXT ONLY

DOCUMENT: Environmental Statement  
DRAWING TITLE: Existing and Proposed Wireline - Winter Viewpoint 23

FIGURE NO: 8.9.89





Hotel north of MSCP3

Car park B contractor compound

PROPOSED WIRELINE

PROPOSED CONSTRUCTION OUTLINE

PROPOSED CONSTRUCTION MASSING OUTLINE

PROPOSED MASSING OUTLINE

PROPOSED HIDDEN MASSING OUTLINE

11055-0507-19



DATE OF PHOTO: 06/01/2023  
LENS TYPE: 50mm

DISTANCE TO SITE: 1 m  
OS REFERENCE: 528708, 141882

DIRECTION TO SITE: south  
VIEWPOINT HEIGHT: 65 m AOD

HORIZONTAL FIELD OF VIEW: 39.6°  
VIEW AT ARMS LENGTH

DOCUMENT: Environmental Statement  
DRAWING TITLE: Single Frame Wireline - Winter Viewpoint 23

FIGURE NO: 8.9.90





EXISTING VIEW

Hotel/Offices & MSCP at car park carpark H

Hotel north of MSCP3

Car park B contractor compound



PROPOSED WIRELINE

PROPOSED CONSTRUCTION OUTLINE

PROPOSED HIDDEN CONSTRUCTION OUTLINE

PROPOSED MASSING OUTLINE

PROPOSED HIDDEN MASSING OUTLINE

11055-0507-19



DATE OF PHOTO: 09/05/2020  
LENS TYPE: 50mm

DISTANCE TO SITE: 1 m  
OS REFERENCE: 528708, 141882


DIRECTION TO SITE: south  
VIEWPOINT HEIGHT: 65 m AOD

HORIZONTAL FIELD OF VIEW: 90°  
FOR CONTEXT ONLY

DOCUMENT: Environmental Statement  
DRAWING TITLE: Existing and Proposed Wireline - Summer Viewpoint 23

FIGURE NO: 8.9.91





PROPOSED WIRELINE

PROPOSED CONSTRUCTION OUTLINE

PROPOSED CONSTRUCTION MASSING OUTLINE

PROPOSED MASSING OUTLINE

PROPOSED HIDDEN MASSING OUTLINE

11055-0507-19



DATE OF PHOTO: 09/05/2020  
LENS TYPE: 50mm

DISTANCE TO SITE: 1 m  
OS REFERENCE: 528708, 141882

DIRECTION TO SITE: south  
VIEWPOINT HEIGHT: 65 m AOD

HORIZONTAL FIELD OF VIEW: 39.6°  
VIEW AT ARMS LENGTH

DOCUMENT: Environmental Statement  
DRAWING TITLE: Single Frame Wireline - Summer Viewpoint 23

FIGURE NO: 8.9.92



← Vegetation to be removed and replanted



EXISTING VIEW



PROPOSED WIRELINE

PROPOSED CONSTRUCTION OUTLINE

PROPOSED HIDDEN CONSTRUCTION OUTLINE

PROPOSED MASSING OUTLINE

PROPOSED HIDDEN MASSING OUTLINE

11055-0507-19



DATE OF PHOTO: 06/01/2023  
LENS TYPE: 50mm

DISTANCE TO SITE: 0 m  
OS REFERENCE: 528644, 141526

DIRECTION TO SITE: north  
VIEWPOINT HEIGHT: 59 m AOD

HORIZONTAL FIELD OF VIEW: 90°  
FOR CONTEXT ONLY

DOCUMENT: Environmental Statement  
DRAWING TITLE: Existing and Proposed Wireline - Winter Viewpoint 24

FIGURE NO: 8.9.93





PROPOSED WIRELINE

PROPOSED CONSTRUCTION OUTLINE

PROPOSED CONSTRUCTION MASSING OUTLINE

PROPOSED MASSING OUTLINE

PROPOSED HIDDEN MASSING OUTLINE

11055-0507-19



DATE OF PHOTO: 06/01/2023  
LENS TYPE: 50mm

DISTANCE TO SITE: 0 m  
OS REFERENCE: 528644, 141526

DIRECTION TO SITE: north  
VIEWPOINT HEIGHT: 59 m AOD


HORIZONTAL FIELD OF VIEW: 39.6°  
VIEW AT ARMS LENGTH

DOCUMENT: Environmental Statement  
DRAWING TITLE: Single Frame Wireline - Winter Viewpoint 24


FIGURE NO: 8.9.94



← Vegetation to be removed and replanted



EXISTING VIEW



PROPOSED WIRELINE

PROPOSED CONSTRUCTION OUTLINE

PROPOSED HIDDEN CONSTRUCTION OUTLINE

PROPOSED MASSING OUTLINE

PROPOSED HIDDEN MASSING OUTLINE

11055-0507-19



DATE OF PHOTO: 09/05/2020  
LENS TYPE: 50mm

DISTANCE TO SITE: 0 m  
OS REFERENCE: 528644, 141526

DIRECTION TO SITE: north  
VIEWPOINT HEIGHT: 59 m AOD

HORIZONTAL FIELD OF VIEW: 90°  
FOR CONTEXT ONLY

DOCUMENT: Environmental Statement  
DRAWING TITLE: Existing and Proposed Wireline - Summer Viewpoint 24

FIGURE NO: 8.9.95





PROPOSED WIRELINE

PROPOSED CONSTRUCTION OUTLINE

PROPOSED CONSTRUCTION MASSING OUTLINE

PROPOSED MASSING OUTLINE

PROPOSED HIDDEN MASSING OUTLINE

11055-0507-19



DATE OF PHOTO: 09/05/2020  
LENS TYPE: 50mm

DISTANCE TO SITE: 0 m  
OS REFERENCE: 528644, 141526

DIRECTION TO SITE: north  
VIEWPOINT HEIGHT: 59 m AOD

HORIZONTAL FIELD OF VIEW: 39.6°  
VIEW AT ARMS LENGTH

DOCUMENT: Environmental Statement  
DRAWING TITLE: Single Frame Wireline - SummerViewpoint 24

FIGURE NO: 8.9.96





EXISTING VIEW



PROPOSED WIRELINE

PROPOSED CONSTRUCTION OUTLINE

PROPOSED HIDDEN CONSTRUCTION OUTLINE

PROPOSED MASSING OUTLINE

PROPOSED HIDDEN MASSING OUTLINE

11055-0507-19



DATE OF PHOTO: 06/01/2023  
LENS TYPE: 50mm

DISTANCE TO SITE: 0 m  
OS REFERENCE: 529853, 141752

DIRECTION TO SITE: east  
VIEWPOINT HEIGHT: 61 m AOD

HORIZONTAL FIELD OF VIEW: 90°  
FOR CONTEXT ONLY

DOCUMENT: Environmental Statement  
DRAWING TITLE: Existing and Proposed Wireline - Winter Viewpoint 25

FIGURE NO: 8.9.97





PROPOSED WIRELINE

PROPOSED CONSTRUCTION OUTLINE

PROPOSED CONSTRUCTION MASSING OUTLINE

PROPOSED MASSING OUTLINE

PROPOSED HIDDEN MASSING OUTLINE

11055-0507-19



DATE OF PHOTO: 06/01/2023  
LENS TYPE: 50mm

DISTANCE TO SITE: 0 m  
OS REFERENCE: 529853, 141752

DIRECTION TO SITE: east  
VIEWPOINT HEIGHT: 61 m AOD

HORIZONTAL FIELD OF VIEW: 39.6°  
VIEW AT ARMS LENGTH

DOCUMENT: Environmental Statement  
DRAWING TITLE: Single Frame Wireline - Winter Viewpoint 25

FIGURE NO: 8.9.98





EXISTING VIEW



PROPOSED WIRELINE

PROPOSED CONSTRUCTION OUTLINE

PROPOSED HIDDEN CONSTRUCTION OUTLINE

PROPOSED MASSING OUTLINE

PROPOSED HIDDEN MASSING OUTLINE

11055-0507-19



DATE OF PHOTO: 19/05/2020  
LENS TYPE: 50mm

DISTANCE TO SITE: 0 m  
OS REFERENCE: 529853, 141752

DIRECTION TO SITE: east  
VIEWPOINT HEIGHT: 61 m AOD

HORIZONTAL FIELD OF VIEW: 90°  
FOR CONTEXT ONLY

DOCUMENT: Environmental Statement  
DRAWING TITLE: Existing and Proposed Wireline - Summer Viewpoint 25

FIGURE NO: 8.9.99





PROPOSED WIRELINE

PROPOSED CONSTRUCTION OUTLINE

PROPOSED CONSTRUCTION MASSING OUTLINE

PROPOSED MASSING OUTLINE

PROPOSED HIDDEN MASSING OUTLINE

11055-0507-19



DATE OF PHOTO: 19/05/2020  
LENS TYPE: 50mm

DISTANCE TO SITE: 0 m  
OS REFERENCE: 529853, 141752

DIRECTION TO SITE: east  
VIEWPOINT HEIGHT: 61 m AOD

HORIZONTAL FIELD OF VIEW: 39.6°  
VIEW AT ARMS LENGTH

DOCUMENT: Environmental Statement  
DRAWING TITLE: Single Frame Wireline - Summer Viewpoint 25

FIGURE NO: 8.9.100



Vegetation to be removed and partially replanted



EXISTING VIEW

Decked parking at car park X



PROPOSED WIRELINE

PROPOSED CONSTRUCTION OUTLINE

PROPOSED HIDDEN CONSTRUCTION OUTLINE

PROPOSED MASSING OUTLINE

PROPOSED HIDDEN MASSING OUTLINE

11055-0507-19



DATE OF PHOTO: 06/01/2023  
LENS TYPE: 50mm

DISTANCE TO SITE: 12 m  
OS REFERENCE: 526414, 139915

DIRECTION TO SITE: northeast  
VIEWPOINT HEIGHT: 62 m AOD

HORIZONTAL FIELD OF VIEW: 90°  
FOR CONTEXT ONLY

DOCUMENT: Environmental Statement  
DRAWING TITLE: Existing and Proposed Wireline - Winter Viewpoint 26

FIGURE NO: 8.9.101



Decked parking at car park X



PROPOSED WIRELINE

PROPOSED CONSTRUCTION OUTLINE

PROPOSED CONSTRUCTION MASSING OUTLINE

PROPOSED MASSING OUTLINE

PROPOSED HIDDEN MASSING OUTLINE

11055-0507-19



DATE OF PHOTO: 06/01/2023  
LENS TYPE: 50mm

DISTANCE TO SITE: 12 m  
OS REFERENCE: 526414, 139915

DIRECTION TO SITE: northeast  
VIEWPOINT HEIGHT: 62 m AOD

HORIZONTAL FIELD OF VIEW: 39.6°  
VIEW AT ARMS LENGTH

DOCUMENT: Environmental Statement  
DRAWING TITLE: Single Frame Wireline - Winter Viewpoint 26

FIGURE NO: 8.9.102





EXISTING VIEW

Decked parking at car park X



PROPOSED WIRELINE

PROPOSED CONSTRUCTION OUTLINE

PROPOSED HIDDEN CONSTRUCTION OUTLINE

PROPOSED MASSING OUTLINE

PROPOSED HIDDEN MASSING OUTLINE

11055-0507-19



DATE OF PHOTO: 19/05/2020  
LENS TYPE: 50mm

DISTANCE TO SITE: 12 m  
OS REFERENCE: 526414, 139915

DIRECTION TO SITE: northeast  
VIEWPOINT HEIGHT: 62 m AOD

HORIZONTAL FIELD OF VIEW: 90°  
FOR CONTEXT ONLY

DOCUMENT: Environmental Statement  
DRAWING TITLE: Existing and Proposed Wireline - Summer Viewpoint 26

FIGURE NO: 8.9.103



Decked parking at car park X



PROPOSED WIRELINE      PROPOSED CONSTRUCTION OUTLINE      PROPOSED CONSTRUCTION MASSING OUTLINE      PROPOSED MASSING OUTLINE      PROPOSED HIDDEN MASSING OUTLINE

11055-0507-19



DATE OF PHOTO: 19/05/2020  
LENS TYPE: 50mm

DISTANCE TO SITE: 12 m  
OS REFERENCE: 526414, 139915

DIRECTION TO SITE: northeast  
VIEWPOINT HEIGHT: 62 m AOD

HORIZONTAL FIELD OF VIEW: 39.6°  
VIEW AT ARMS LENGTH


DOCUMENT: Environmental Statement  
DRAWING TITLE: Single Frame Wireline - Summer Viewpoint 26

FIGURE NO: 8.9.104





EXISTING VIEW



Replacement Fire Training Ground

Replacement CARE facility

Airfield satellite contractor compound

Hotel, office and multi-storey car park on Car Park H

Car Park X

Replacement Purple Parking

Works and extensions to North Terminal

Main contractor compound (MA1)

PROPOSED WIRELINE      PROPOSED CONSTRUCTION OUTLINE ——— PROPOSED CONSTRUCTION MASSING OUTLINE — — — PROPOSED MASSING OUTLINE ——— PROPOSED MASSING HIDDEN OUTLINE — — —

11055-0507-28



DATE OF PHOTO: 06/01/2023  
LENS TYPE: 50mm

DISTANCE TO SITE: 257 m  
OS REFERENCE: 524696, 139843

DIRECTION TO SITE: east  
VIEWPOINT HEIGHT: 67 m AOD

HORIZONTAL FIELD OF VIEW: 90°  
FOR CONTEXT ONLY

DOCUMENT: Environmental Statement  
DRAWING TITLE: Existing and Proposed Wireline - Winter Viewpoint 27

March 2024 Revision  
FIGURE NO: 8.9.105





11055-0507-28



DATE OF PHOTO: 06/01/2023  
LENS TYPE: 50mm

DISTANCE TO SITE: 257 m  
OS REFERENCE: 524696, 139843

DIRECTION TO SITE: east  
VIEWPOINT HEIGHT: 67 m AOD

HORIZONTAL FIELD OF VIEW: 39.6°  
VIEW AT ARMS LENGTH


DOCUMENT: Environmental Statement  
DRAWING TITLE: Single Frame Wireline - Winter Viewpoint 27

March 2024 Revision  
FIGURE NO: 8.9.106





EXISTING VIEW



PROPOSED WIRELINE

PROPOSED CONSTRUCTION OUTLINE

PROPOSED CONSTRUCTION MASSING OUTLINE

PROPOSED MASSING OUTLINE

PROPOSED MASSING HIDDEN OUTLINE

11055-0507-28



DATE OF PHOTO: 19/05/2020  
LENS TYPE: 50mm

DISTANCE TO SITE: 257 m  
OS REFERENCE: 524696, 139843

DIRECTION TO SITE: east  
VIEWPOINT HEIGHT: 67 m AOD

HORIZONTAL FIELD OF VIEW: 90°  
FOR CONTEXT ONLY

DOCUMENT: Environmental Statement  
DRAWING TITLE: Existing and Proposed Wireline - Summer Viewpoint 27

March 2024 Revision  
FIGURE NO: 8.9.107





Replacement Fire Training Ground

Replacement CARE facility

Works and extensions to North Terminal

Airfield satellite contractor compound

Main contractor compound (MA1)

Hotel, office and multi-storey car park on Car Park H

PROPOSED WIRELINE

PROPOSED CONSTRUCTION OUTLINE

PROPOSED CONSTRUCTION MASSING OUTLINE

PROPOSED MASSING OUTLINE

PROPOSED MASSING HIDDEN OUTLINE

11055-0507-28



DATE OF PHOTO: 19/05/2020  
LENS TYPE: 50mm

DISTANCE TO SITE: 257 m  
OS REFERENCE: 524696, 139843

DIRECTION TO SITE: east  
VIEWPOINT HEIGHT: 67 m AOD

HORIZONTAL FIELD OF VIEW: 39.6°  
VIEW AT ARMS LENGTH

DOCUMENT: Environmental Statement  
DRAWING TITLE: Single Frame Wireline - Summer Viewpoint 27

March 2024 Revision  
FIGURE NO: 8.9.108





EXISTING VIEW



PROPOSED WIRELINE

PROPOSED MASSING OUTLINE PROPOSED MASSING HIDDEN OUTLINE

11055-0507-28



DATE OF PHOTO: 06/01/2023  
LENS TYPE: 50mm

DISTANCE TO SITE: 483 m  
OS REFERENCE: 526135, 142266

DIRECTION TO SITE: southeast  
VIEWPOINT HEIGHT: 58 m AOD

HORIZONTAL FIELD OF VIEW: 90°  
FOR CONTEXT ONLY

DOCUMENT: Environmental Statement  
DRAWING TITLE: Existing and Proposed Wireline - Winter Viewpoint 28

March 2024 Revision  
FIGURE NO: 8.9.109





Replacement CARE facility

Aircraft Hangar

PROPOSED WIRELINE

PROPOSED MASSING OUTLINE ——— PROPOSED MASSING HIDDEN OUTLINE - - -

11055-0507-28



DATE OF PHOTO: 06/01/2023  
LENS TYPE: 50mm

DISTANCE TO SITE: 483 m  
OS REFERENCE: 526135, 142266

DIRECTION TO SITE: southeast  
VIEWPOINT HEIGHT: 58 m AOD

HORIZONTAL FIELD OF VIEW: 39.6°  
VIEW AT ARMS LENGTH


DOCUMENT: Environmental Statement  
DRAWING TITLE: Single Frame Wireline - Winter Viewpoint 28

March 2024 Revision  
FIGURE NO: 8.9.110





EXISTING VIEW



PROPOSED WIRELINE

PROPOSED MASSING OUTLINE — PROPOSED MASSING HIDDEN OUTLINE - -

11055-0507-28



DATE OF PHOTO: 19/05/2020  
LENS TYPE: 50mm

DISTANCE TO SITE: 483 m  
OS REFERENCE: 526135, 142266

DIRECTION TO SITE: southeast  
VIEWPOINT HEIGHT: 58 m AOD

HORIZONTAL FIELD OF VIEW: 90°  
FOR CONTEXT ONLY

DOCUMENT: Environmental Statement  
DRAWING TITLE: Existing and Proposed Wireline - Summer Viewpoint 28

March 2024 Revision  
FIGURE NO: 8.9.111





Replacement CARE facility

Aircraft Hangar

PROPOSED WIRELINE

PROPOSED MASSING OUTLINE  PROPOSED MASSING HIDDEN OUTLINE 

11055-0507-28



DATE OF PHOTO: 19/05/2020  
LENS TYPE: 50mm

DISTANCE TO SITE: 483 m  
OS REFERENCE: 526135, 142266

DIRECTION TO SITE: southeast  
VIEWPOINT HEIGHT: 58 m AOD

HORIZONTAL FIELD OF VIEW: 39.6°  
VIEW AT ARMS LENGTH

DOCUMENT: Environmental Statement  
DRAWING TITLE: Single Frame Wireline - Summer Viewpoint 28

March 2024 Revision  
FIGURE NO: 8.9.112





EXISTING VIEW



PROPOSED WIRELINE

PROPOSED MASSING OUTLINE — PROPOSED MASSING HIDDEN OUTLINE - -

11055-0507-28



DATE OF PHOTO: 06/01/2023  
LENS TYPE: 50mm

DISTANCE TO SITE: 772 m  
OS REFERENCE: 525076, 141870

DIRECTION TO SITE: southeast  
VIEWPOINT HEIGHT: 63 m AOD

HORIZONTAL FIELD OF VIEW: 90°  
FOR CONTEXT ONLY

DOCUMENT: Environmental Statement  
DRAWING TITLE: Existing and Proposed Wireline - Winter Viewpoint 29

March 2024 Revision  
FIGURE NO: 8.9.113





Multi-storey Car Park Y

North Terminal Baggage Hall extension

Works and extensions to North Terminal

Replacement CARE facility

PROPOSED WIRELINE

PROPOSED MASSING OUTLINE  PROPOSED MASSING HIDDEN OUTLINE 

11055-0607-28



DATE OF PHOTO: 06/01/2023  
LENS TYPE: 50mm

DISTANCE TO SITE: 772 m  
OS REFERENCE: 525076, 141870

DIRECTION TO SITE: southeast  
VIEWPOINT HEIGHT: 63 m AOD

HORIZONTAL FIELD OF VIEW: 39.6°  
VIEW AT ARMS LENGTH

DOCUMENT: Environmental Statement  
DRAWING TITLE: Single Frame Wireline - Winter Viewpoint 29

March 2024 Revision  
FIGURE NO: 8.9.114





EXISTING VIEW



PROPOSED WIRELINE

PROPOSED MASSING OUTLINE — PROPOSED MASSING HIDDEN OUTLINE - -

11055-0507-28



DATE OF PHOTO: 19/05/2020  
LENS TYPE: 50mm

DISTANCE TO SITE: 772 m  
OS REFERENCE: 525076, 141870

DIRECTION TO SITE: southeast  
VIEWPOINT HEIGHT: 63 m AOD

HORIZONTAL FIELD OF VIEW: 90°  
FOR CONTEXT ONLY

DOCUMENT: Environmental Statement  
DRAWING TITLE: Existing and Proposed Wireline - Summer Viewpoint 29

March 2024 Revision  
FIGURE NO: 8.9.115





Multi-storey Car Park Y

North Terminal Baggage Hall extension

Works and extensions to North Terminal

Replacement CARE facility

PROPOSED WIRELINE

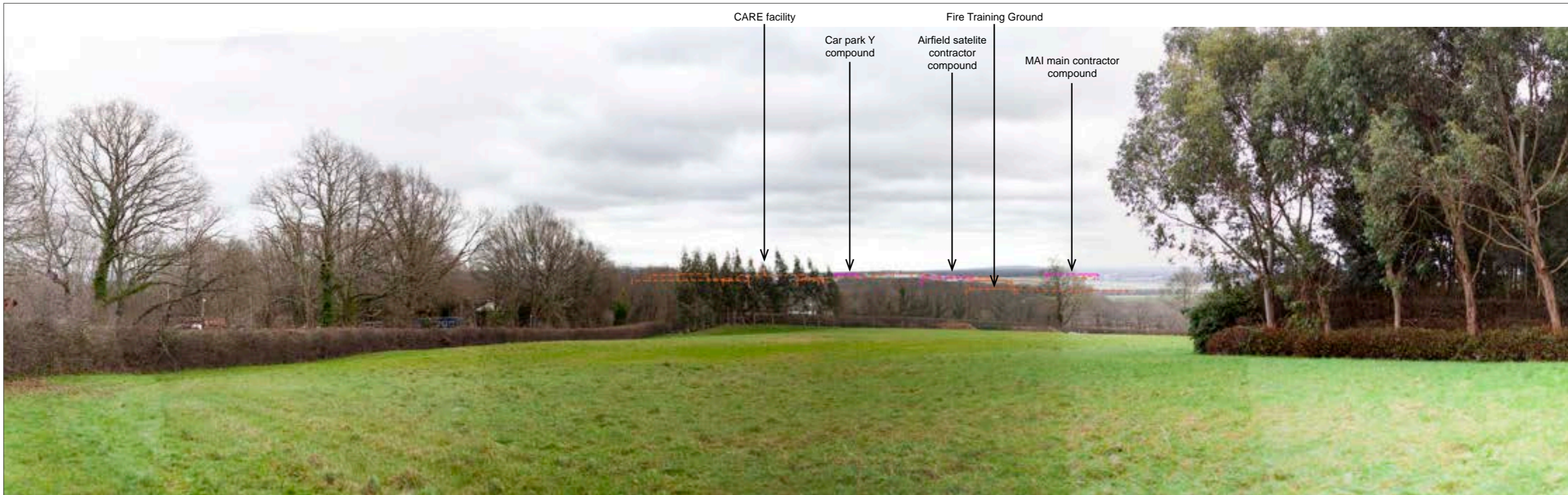
PROPOSED MASSING OUTLINE — PROPOSED MASSING HIDDEN OUTLINE - -

11055-0507-28





EXISTING VIEW



PROPOSED WIRELINE

PROPOSED CONSTRUCTION OUTLINE

PROPOSED HIDDEN CONSTRUCTION OUTLINE

PROPOSED MASSING OUTLINE

PROPOSED HIDDEN MASSING OUTLINE

11055-0507-19



DATE OF PHOTO: 06/01/2023  
LENS TYPE: 50mm

DISTANCE TO SITE: 1.79 km  
OS REFERENCE: 523127, 140265

DIRECTION TO SITE: east  
VIEWPOINT HEIGHT: 107 m AOD

HORIZONTAL FIELD OF VIEW: 90°  
FOR CONTEXT ONLY

DOCUMENT: Environmental Statement  
DRAWING TITLE: Existing and Proposed Wireline - Winter Viewpoint 30

FIGURE NO: 8.9.117





PROPOSED WIRELINE

PROPOSED CONSTRUCTION OUTLINE

PROPOSED CONSTRUCTION MASSING OUTLINE

PROPOSED MASSING OUTLINE

PROPOSED HIDDEN MASSING OUTLINE

11055-0507-19



DATE OF PHOTO: 06/01/2023  
LENS TYPE: 50mm

DISTANCE TO SITE: 1.79 km  
OS REFERENCE: 523127, 140265

DIRECTION TO SITE: east  
VIEWPOINT HEIGHT: 107 m AOD

HORIZONTAL FIELD OF VIEW: 39.6°  
VIEW AT ARMS LENGTH

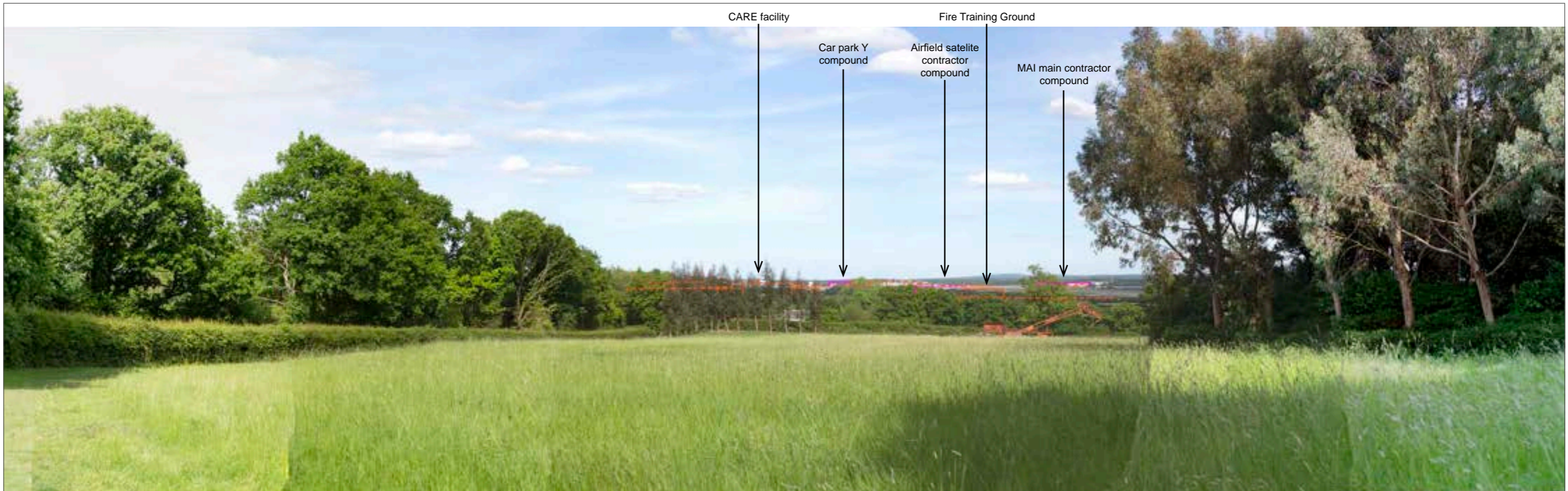
DOCUMENT: Environmental Statement  
DRAWING TITLE: Single Frame Wireline - Winter Viewpoint 30

FIGURE NO: 8.9.118





EXISTING VIEW



PROPOSED WIRELINE

PROPOSED CONSTRUCTION OUTLINE

PROPOSED HIDDEN CONSTRUCTION OUTLINE

PROPOSED MASSING OUTLINE

PROPOSED HIDDEN MASSING OUTLINE

11055-0507-19



DATE OF PHOTO: 19/05/2020  
LENS TYPE: 50mm

DISTANCE TO SITE: 1.79 km  
OS REFERENCE: 523127, 140265

DIRECTION TO SITE: east  
VIEWPOINT HEIGHT: 107 m AOD

HORIZONTAL FIELD OF VIEW: 90°  
FOR CONTEXT ONLY

DOCUMENT: Environmental Statement  
DRAWING TITLE: Existing and Proposed Wireline - Summer Viewpoint 30

FIGURE NO: 8.9.119





PROPOSED WIRELINE

PROPOSED CONSTRUCTION OUTLINE

PROPOSED CONSTRUCTION MASSING OUTLINE

PROPOSED MASSING OUTLINE

PROPOSED HIDDEN MASSING OUTLINE

11055-0507-19



DATE OF PHOTO: 19/05/2020  
LENS TYPE: 50mm

DISTANCE TO SITE: 1.79 km  
OS REFERENCE: 523127, 140265

DIRECTION TO SITE: east  
VIEWPOINT HEIGHT: 107 m AOD

HORIZONTAL FIELD OF VIEW: 39.6°  
VIEW AT ARMS LENGTH

DOCUMENT: Environmental Statement  
DRAWING TITLE: Single Frame Wireline - Summer Viewpoint 30

FIGURE NO: 8.9.120





EXISTING VIEW

Hotels, offices & MSCP at car park H



PROPOSED WIRELINE

PROPOSED CONSTRUCTION OUTLINE

PROPOSED HIDDEN CONSTRUCTION OUTLINE

PROPOSED MASSING OUTLINE

PROPOSED HIDDEN MASSING OUTLINE



DATE OF PHOTO: 06/02/2023  
LENS TYPE: 50mm

DISTANCE TO SITE: 3.85 m  
OS REFERENCE: 529560, 146070

DIRECTION TO SITE: south  
VIEWPOINT HEIGHT: 73 m AOD

HORIZONTAL FIELD OF VIEW: 90°  
FOR CONTEXT ONLY

DOCUMENT: Environmental Statement  
DRAWING TITLE: Existing and Proposed Wireline - Summer Viewpoint 31

FIGURE NO: 8.9.121

11055-0507-19





Hotels, offices & MSCP at car park H

PROPOSED WIRELINE

PROPOSED CONSTRUCTION OUTLINE

PROPOSED CONSTRUCTION MASSING OUTLINE

PROPOSED MASSING OUTLINE

PROPOSED HIDDEN MASSING OUTLINE

11055-0507-19



DATE OF PHOTO: 06/02/2023  
LENS TYPE: 50mm

DISTANCE TO SITE: 3.85 m  
OS REFERENCE: 529560, 146070


DIRECTION TO SITE: south  
VIEWPOINT HEIGHT: 73 m AOD

HORIZONTAL FIELD OF VIEW: 39.6°  
VIEW AT ARMS LENGTH

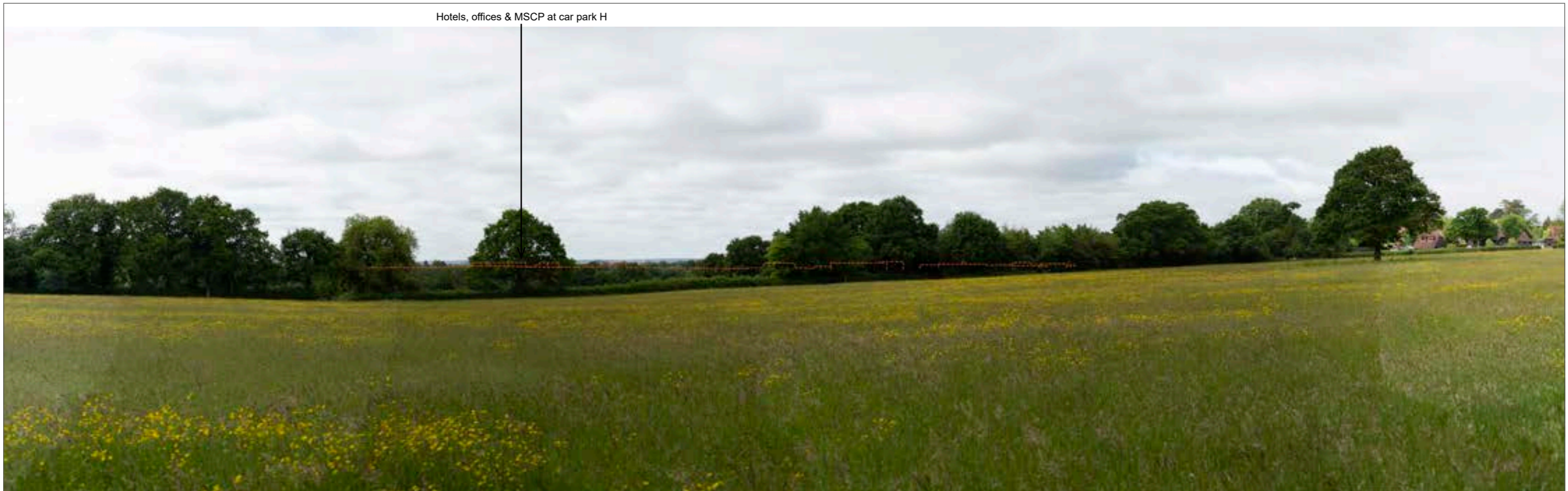
DOCUMENT: Environmental Statement  
DRAWING TITLE: Single Frame Wireline - Summer Viewpoint 31

FIGURE NO: 8.9.122





EXISTING VIEW



Hotels, offices & MSCP at car park H

PROPOSED WIRELINE

PROPOSED CONSTRUCTION OUTLINE —

PROPOSED HIDDEN CONSTRUCTION OUTLINE - -

PROPOSED MASSING OUTLINE —

PROPOSED HIDDEN MASSING OUTLINE - -

11055-0507-19



DATE OF PHOTO: 26/05/2020  
LENS TYPE: 50mm

DISTANCE TO SITE: 3.85 m  
OS REFERENCE: 529560, 146070

DIRECTION TO SITE: south  
VIEWPOINT HEIGHT: 73 m AOD

HORIZONTAL FIELD OF VIEW: 90°  
FOR CONTEXT ONLY

DOCUMENT: Environmental Statement  
DRAWING TITLE: Existing and Proposed Wireline - Summer Viewpoint 31

FIGURE NO: 8.9.123





Hotels, offices & MSCP at car park H

PROPOSED WIRELINE

PROPOSED CONSTRUCTION OUTLINE

PROPOSED CONSTRUCTION MASSING OUTLINE

PROPOSED MASSING OUTLINE

PROPOSED HIDDEN MASSING OUTLINE

11055-0507-19



DATE OF PHOTO: 26/05/2020  
LENS TYPE: 50mm

DISTANCE TO SITE: 3.85 m  
OS REFERENCE: 529560, 146070

DIRECTION TO SITE: south  
VIEWPOINT HEIGHT: 73 m AOD

HORIZONTAL FIELD OF VIEW: 39.6°  
VIEW AT ARMS LENGTH

DOCUMENT: Environmental Statement  
DRAWING TITLE: Single Frame Wireline - Summer Viewpoint 31


FIGURE NO: 8.9.124





EXISTING VIEW

Gatwick Airport



PROPOSED WIRELINE

PROPOSED CONSTRUCTION OUTLINE



PROPOSED HIDDEN CONSTRUCTION OUTLINE



PROPOSED MASSING OUTLINE



PROPOSED HIDDEN MASSING OUTLINE



11055-0507-19



DATE OF PHOTO: 06/02/2024  
LENS TYPE: 50mm

DISTANCE TO SITE: 11.27 km  
OS REFERENCE: 514000, 143157


DIRECTION TO SITE: east  
VIEWPOINT HEIGHT: 282 m AOD

HORIZONTAL FIELD OF VIEW: 90°  
FOR CONTEXT ONLY

DOCUMENT: Environmental Statement  
DRAWING TITLE: Existing and Proposed Wireline - Summer Viewpoint 32

FIGURE NO: 8.9.125





Gatwick Airport



PROPOSED WIRELINE

PROPOSED CONSTRUCTION OUTLINE

PROPOSED CONSTRUCTION MASSING OUTLINE

PROPOSED MASSING OUTLINE

PROPOSED HIDDEN MASSING OUTLINE

11055-0507-19



DATE OF PHOTO: 06/02/2024  
LENS TYPE: 50mm

DISTANCE TO SITE: 11.27 km  
OS REFERENCE: 514000, 143157

DIRECTION TO SITE: east  
VIEWPOINT HEIGHT: 282 m AOD

HORIZONTAL FIELD OF VIEW: 39.6°  
VIEW AT ARMS LENGTH

DOCUMENT: Environmental Statement  
DRAWING TITLE: Single Frame Wireline - Summer Viewpoint 32

FIGURE NO: 8.9.126





EXISTING VIEW

Gatwick Airport



PROPOSED WIRELINE

PROPOSED CONSTRUCTION OUTLINE —

PROPOSED HIDDEN CONSTRUCTION OUTLINE - -

PROPOSED MASSING OUTLINE —

PROPOSED HIDDEN MASSING OUTLINE - -



DATE OF PHOTO: 03/08/2022  
LENS TYPE: 50mm

DISTANCE TO SITE: 11.27 km  
OS REFERENCE: 514000, 143157

DIRECTION TO SITE: east  
VIEWPOINT HEIGHT: 282 m AOD

HORIZONTAL FIELD OF VIEW: 90°  
FOR CONTEXT ONLY

DOCUMENT: Environmental Statement  
DRAWING TITLE: Existing and Proposed Wireline - Summer Viewpoint 32

FIGURE NO: 8.9.127





Gatwick Airport



PROPOSED WIRELINE

PROPOSED CONSTRUCTION OUTLINE



PROPOSED CONSTRUCTION MASSING OUTLINE



PROPOSED MASSING OUTLINE



PROPOSED HIDDEN MASSING OUTLINE



11055-0507-19



DATE OF PHOTO: 03/08/2022  
LENS TYPE: 50mm

DISTANCE TO SITE: 11.27 km  
OS REFERENCE: 514000, 143157

DIRECTION TO SITE: east  
VIEWPOINT HEIGHT: 282 m AOD

HORIZONTAL FIELD OF VIEW: 39.6°  
VIEW AT ARMS LENGTH

DOCUMENT: Environmental Statement  
DRAWING TITLE: Single Frame Wireline - Summer Viewpoint 32

FIGURE NO: 8.9.128